

Using Technology to Improve Service Delivery

Brian Johnson, City Manager
City of Peachtree Corners, Georgia

Wayne Wright, Regional Business Manager
CH2M



CITY OF
**Peachtree
CORNERS**
Innovative & Remarkable

Peachtree Corners, Georgia

Incorporated in 2012

Population of 42,773

2,300 businesses



Peachtree Corners and CH2M

CH2M contracted in 2012 to start up the City's initial services



Contract has expanded to include:

- Public works
- Communications
- Municipal court
- Business incubator





Problem

- Need to identify all assets in city limits in order to complete repairs and improvements and update financial reports
- Last visual count gathered in 1990s



Solution

- Photo imaging and LiDAR
- Fast, accurate and economical tool for asset inventory and analysis

Geospatial Data Collection

- How Peachtree Corners, Georgia uses LiDAR to map the future



Geospatial Data Collection – Payoff

- Complete asset record
- Gap analysis – street lights
- Service requests
- Update in field
- Utility conflicts





ACEC Engineering Excellence Award Winner:
CH2M-Peachtree Corners Geospatial Asset
Inventory Program



How Peachtree Corners uses LiDAR
to map the future



Smart Cities Technology

- Parking sensors, cameras, signage

- Lighting



Smart Cities Technology – Payoff

- Improved service/convenience

- Public Wi-Fi

- Energy savings

- Security



Interactive Traffic Signals

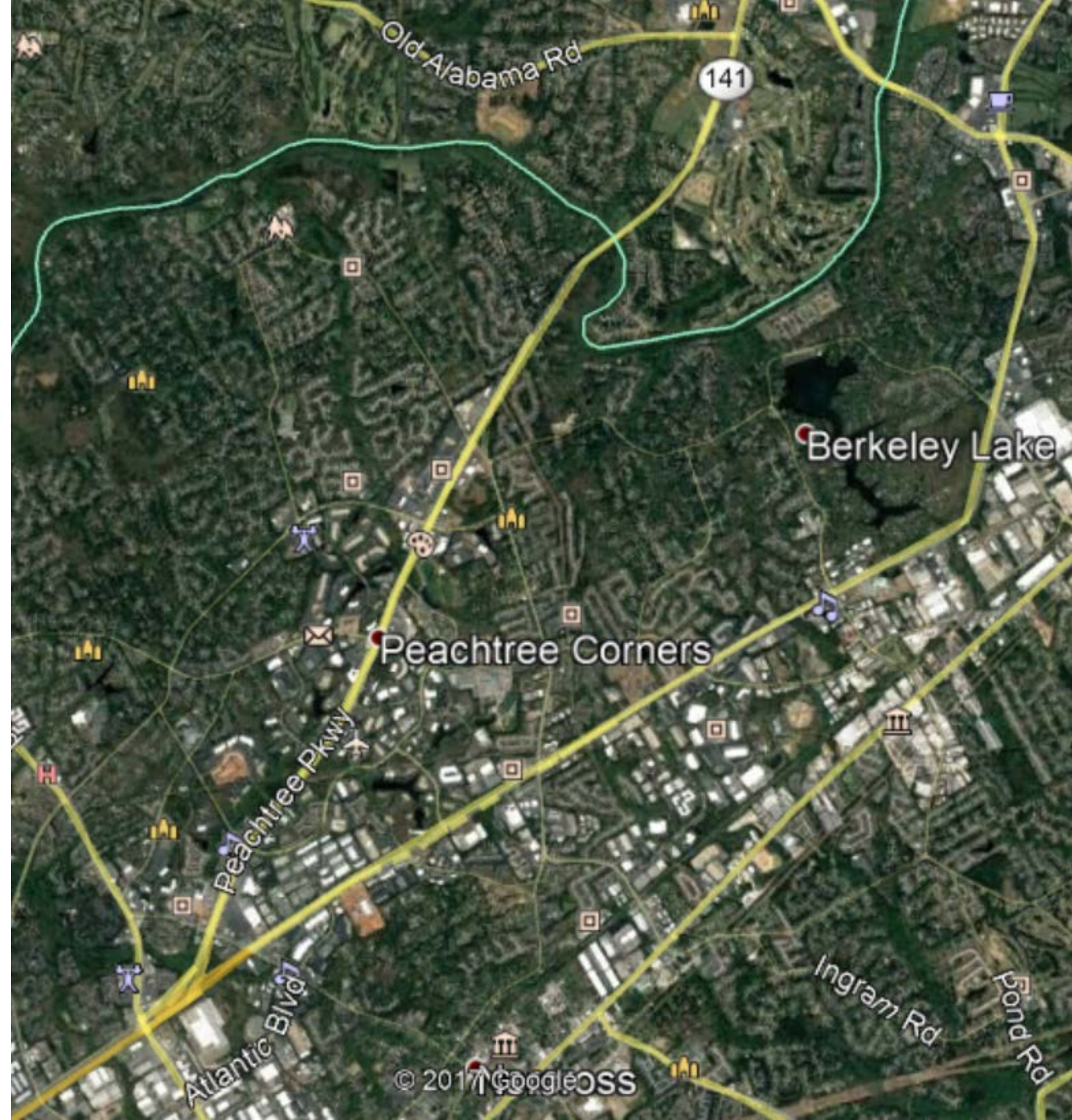
Georgia Highway 141

45,000 vehicles per day

Significant peak congestion

Solution

- Fiber link
- Enables coordination with other jurisdictions



Interactive Traffic Signals – Payoff

- Reduce delays
- Improve travel time reliability



Peachtree Corners App

- PC Fix It
- Town Center parking app
- Event calendar
- Weather
- Geo-fencing
- Push notifications


Reported Issues

▸ Resident Guide

Who Do I Call?

Site Map

Note for mobile users: download the free Peachtree Corners Fix-It app to create service requests and submit pictures right from your mobile phone!



Filing your own report is easy! You can either enter in an address or simply point to a spot on the map. Once you've entered the location, you can select what type of report you're sending and optionally add a description or upload an image. Go for it!

Know the address? Type it here and click 'Locate'. Otherwise, click the m

Locate [Find Me](#) 



Peachtree Corners App – Payoff

- Convenience
- One stop for technology


Reported Issues

▸ Resident Guide


Who Do I Call?

Site Map

Note for mobile users: download the free Peachtree Corners Fix-It app to create service requests and submit pictures right from your mobile phone!



Filing your own report is easy! You can either enter in an address or simply point to a spot on the map. Once you've entered the location, you can select what type of report you're sending and optionally add a description or upload an image. Go for it!

Know the address? Type it here and click 'Locate'. Otherwise, click the map 



Questions?

For more information:

- Brian Johnson
bjohnson@peachtreecornersga.gov
- Wayne Wright
wp.wright@ch2m.com

