





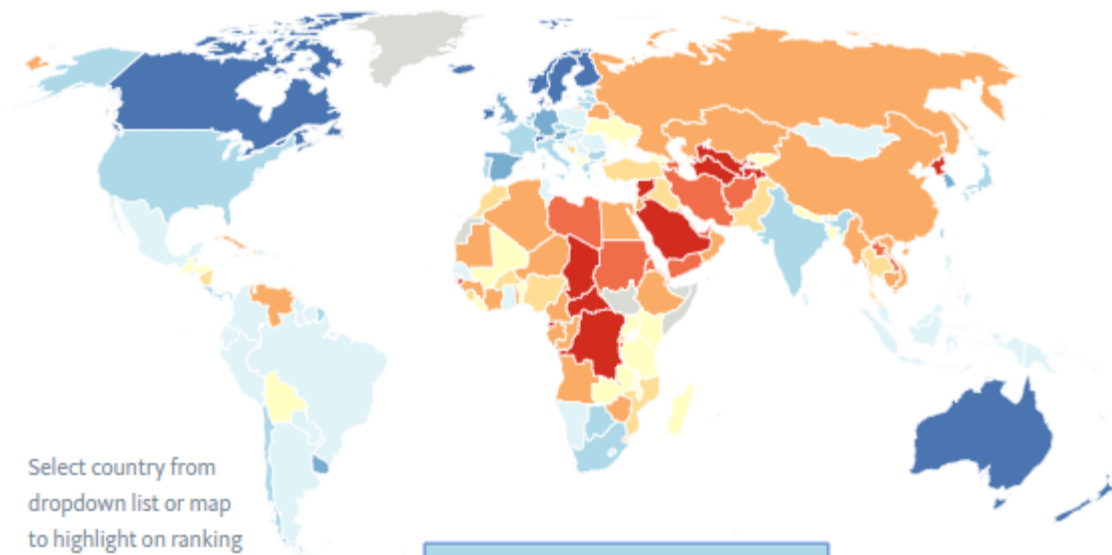
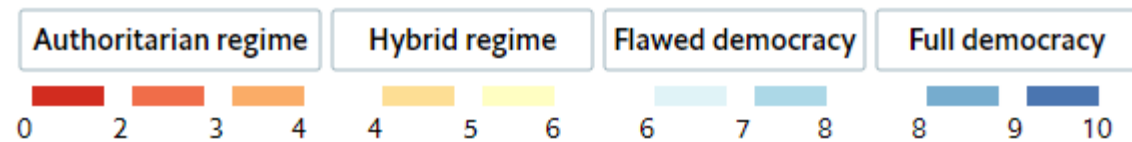
bangthetable[®]





The Economist Intelligence Unit's Democracy Index

167 countries scored on a scale of 0 to 10 based on 60 indicators



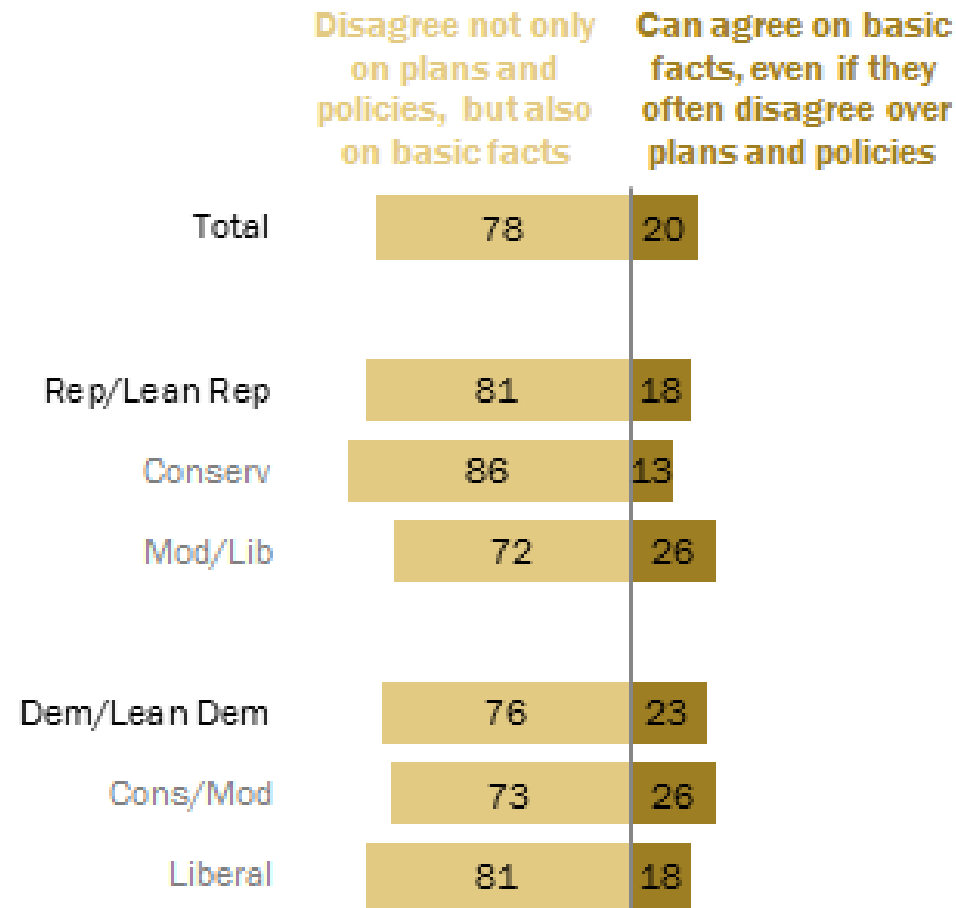
Select country from dropdown list or map to highlight on ranking chart below

United States

2006	2008	2010	2011	2012	2013	2014	2015	2016	2017
8.22	8.22	8.18	8.11	8.11	8.11	8.11	8.05	7.98	7.98

Large majorities of both parties say voters cannot agree on basic facts

% who say that when it comes to important issues facing the country, most Republican and Democratic voters ...

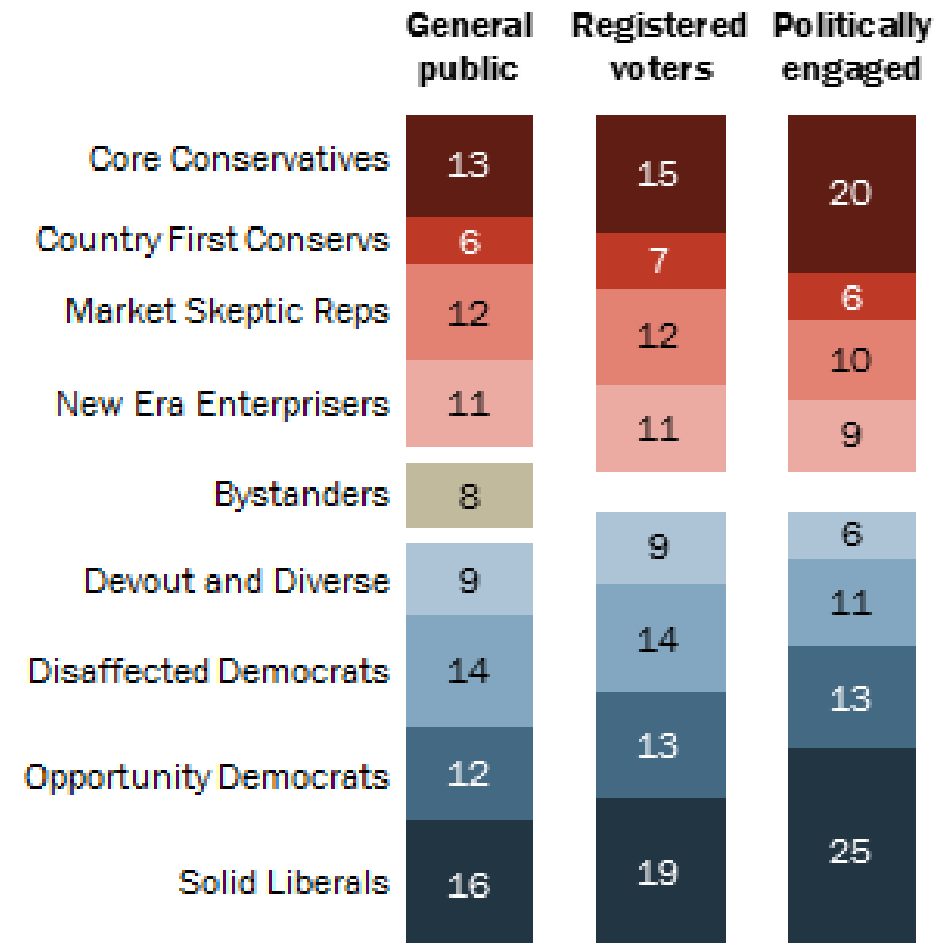


Source: Survey of U.S. adults conducted July 30-Aug. 12, 2018.

PEW RESEARCH CENTER

The 2017 political typology: Anchored by Core Conservatives, Solid Liberals

Typology groups as a percentage of ... (%)



Source: Survey conducted June 8-18 and June 27-July 9, 2017.

PEW RESEARCH CENTER

ADAR CLEVELAND.COM
© 2017 219

REAL NEWS

FAKE NEWS

"All the News That's Fit to Print"

The New York Times

National Edition
Circle and number sections.
Some appear in morning editions.
Many of our titles are available in digital.
In the lower 48 states to the middle
of the week. Weather map, Page A22.

VOL. CLXXVI ... No. 57,506 WEDNESDAY, FEBRUARY 23, 2017



President Trump spoke with Vladimir V. Putin on Jan. 28. His national security adviser, Michael T. Flynn, right, resigned Monday.



JOHN MACOMBS, THE ARIZONA SENATOR CRITICIZED White House 'dysfunction.'



BLAKE E. CANNON, THE CONGRESSMAN WANTS AN INVESTIGATION OF THE HOUSE.



SCOTT L. WALKER, THE WISCONSIN GOVERNOR WAS TOLD OF SOME CONSPIRACIES.

Trump Aides Had Contact With Russian Intelligence

U.S. Officials Tell of a Flurry of Phone Calls Intercepted Before the Election

This article is by Michael S. Johnson, Mark Mazetti and Matt Apuzzo.

WASHINGTON — Three months and a half ago, our spies saw the members of Donald Trump's inner circle and his campaign aides had frequent contact with senior Russian intelligence officials in the year before the election, according to our sources and other American officials.

American intelligence agencies and our spies saw the members of Donald Trump's inner circle and his campaign aides had frequent contact with senior Russian intelligence officials in the year before the election, according to our sources and other American officials.

The officials described in this report were not the only ones they had seen in evidence in such operations.



Paul Manafort, Mr. Trump's campaign chairman, in July.

Senior officials in intelligence agencies and our spies saw the members of Donald Trump's inner circle and his campaign aides had frequent contact with senior Russian intelligence officials in the year before the election, according to our sources and other American officials.

WEEK ENDING

'Eroding Level of Trust' Led to Flynn's Rapid Fall

Capital Park

TRUMP TIMES

OBAMA BORN IN KENYA



YUGE!



BIGGEST INAUGURATION CROWD IN WORLD HISTORY



TED CRUZ FATHER LINKED TO JFK ASSASSINATION!

BOWLING GREEN MASSACRE



MILLIONS OF ILLEGAL VOTERS



1:23

1:23

8 Council Representatives

8 DISTRICTS YOUR PROCESS

STOP STRIPPING VOTER RIGHTS

Loud Noise is Torture to Dogs

No Gun Range

Listen

SAVE BRIDGEPORT FROM BANKRUPTCY

OVERSIGHT NOW!

UNFAIR TAXES

Man speaking at podium

EngagementHQ Tools Spectrum

Managing your project communications



Controlled environment

Participants cannot engage with each other. Data is stored in the backend and only accessible by admin.



SURVEYS

The Surveys tool gives people an opportunity to voice their opinion in a convenient and guided way, which has historically shown higher response rates than other formats.



POLLS

Polls encourage people to give a quick answer on one question, selecting from multiple choice answers. They are able to instantly see the Poll results, piquing their interest and giving you real time insight.

Mixed environment

Participants can see other participant contributions. However, there is little peer-to-peer interaction. Some data may be visible to the public, other data is just accessible by admin.



QUESTIONS

Questions is an issues management and communications risk mitigation tool. It is a managed space for your community to ask you questions and for you to respond either publicly or privately.



GUESTBOOK

Guestbook keeps things simple; people are only able to upload comments, which are moderated to manage what appears publicly. No other interaction is enabled.



STORIES

When we tell or hear a story, neuroscience tells us that we experience things on a higher and more resonant level. Stories helps your community better understand, empathise and relate to others as well as your project goals.

Open environment

Participants can engage with each other. Comments and ideas are visible.



PLACES

Places is a simple way to gather community feedback and ideas directly on a map. Participants drop a "pin" in the area of concern, add photos and then fill in a quick survey.



IDEAS

Ideas provides "virtual" post it notes for individuals to add their ideas to a collective board. People like the ideas that inspire them most, helping align your priorities with what matters most to the community.



FORUM

The Forums tool creates a space for discussion, dialogue and debate. People share their experiences with others, ask questions and have conversations in a safe and interactive environment.



Important Links



Who's Listening



Follow Project



Life Cycle



Related Projects



Key Dates



Quick Polls



Signup Banner



FAQ's



Document Library



News Categories



Photo Library



Social Media



Videos



Custom

15 Flexible Communication Widgets



Get Involved in Your Community!


We want to hear from you. We work better, smarter and stronger with community input. Contribute your ideas and ask questions about featured City's projects at times that work best for you.



Universal Plaza



Sign-Up & Share Your Ideas



Why Wednesday

Why Wednesdays



You Ask. We Explain!

It is our hope that the WHY WEDNESDAY page addresses some of the misinformation and rumors that may arise about City policy, decisions, or other actions. We believe that the best discussions relating to Tigard will occur when community members possess all the relevant facts.

Each Wednesday, we will highlight a topic of community importance. Topics will be selected from community feedback that we receive from you at public meetings, on social media, or in-person interactions.

[Back](#)

Q There is always trash on the Fanno Creek Trail and in the water as you get closer to downtown. Why doesn't the City clean up more? Or why does the city cite constructions sites?
Madison asked, 19 days ago

Good question. I'll provide details in an upcoming post.

#Fanno Creek

f t in e

Q The city's recreation program is basically free advertising for a bunch of classes put on by third party vendors. The organizations and people running those classes (soccer camps, football camps, fitness classes, etc.) existed before the city's recreation program came along, so why does Tigard do this? They don't provide free advertising for any other small businesses in Tigard.
MyTigardToo asked, 19 days ago

Glad you took the time to submit your question. I'll address this in an upcoming entry.

f t in e

Who's listening

Kent Wyatt
Interim Communications Manager
City of Tigard
Email: kentw@tigard-or.gov

FAQ

Why is the city hiring after reducing the budget?

Why did the city go ahead with slurry seal application when we are cutting school resource officers?

I have noticed a lot of construction activity around the Fanno Creek Trail. Why is the project being done? (July 11, 2018)

I love the improvements to Main Street! Why haven't they been made to the entire street? (July 18, 2018)

[more...](#)

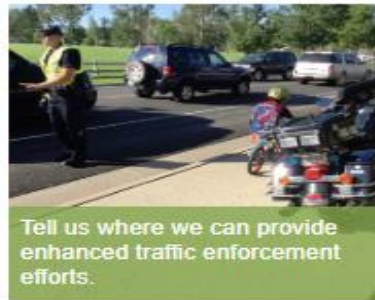

STAY INFORMED

Subscribe for project updates

Subscribe

- Current Budget
- Reporting Coyote Sightings
- Slurry Seal & Paving
- Urban Coyote Sightings

LET'S TALK PARKER!



Fact or Fiction?



Have you heard a rumor in the community and want to fact check it? If so, look no further! Post your questions here and we'll provide accurate and up-to-date information and answers.



WANT AN ANSWER? JUST ASK!

Q&A

Ask a specific question...

Enter your email Enter your screen name

I agree to the [Terms of Use](#) and [Privacy Policy](#) for using Engagement HQ

Submit

[Register Now](#)

Search

Q What is the sign for on the east side of Crowfoot Valley Road? is it being developed and if so what will it be? mkskdd asked, 28 days ago

There are a couple of residential projects under review for the east side of Crowfoot Valley Road, one to the north of Richlawn Drive (Meadowlark subdivision) and one to the south of Richlawn (Trails at Crowfoot subdivision). You can find more information on all developments that are either proposed or under construction via our handy online Active Development Tour Map at www.ParkerOnline.org/Development. Thank you!

Q Is there a Circle K being built north of C470 on Jordan BobSue asked, about 1 month ago

Yes, there is. A minor development plat was just approved for this project, which will be located at the northeast corner of the intersection of Jordan Road and Parkerhouse Road. Thank you!

Recent Community Rumors/Questions

Is the Town building a gun range at Chambers Road and Double Angel Road?

How can I find out what uses are planned for a specific piece of property in Parker?

Is all vacant land in Parker designated open space?

Why does the Town of Parker collect so much property tax?

When will Rueter-Hess Reservoir be open to the public?

Where can I learn about development happening in Parker?

What elements do the Town Council and Planning Commission look at when considering development projects?

How is the Town of Parker planning for the future?

What is the Town of Parker doing to improve traffic congestion?

Who's listening

Elise Penington

Communications Director
Town of Parker

Phone (303) 805-3113

Email epenington@parkeronline.org



Dannette Robberson

Assistant to the Town Administrator
Town of Parker

Phone (303) 805-3117

Email dobberson@parkeronline.org





"EngagementHQ has been a hit in our community, helping to turn innovative ideas into reality!"
- Dannette Robberson, Assistant City Manager, City of Parker



IT'S OUR CITY

Get engaged in the City's biggest projects! Engagement and feedback opportunities on this site mirror what is happening on the ground so everyone can join.



FoCo Business and You



Keep Fort Collins Great - Sunset

May-August

It's OUR City
Join the Conversation
Click Here to Sign Up!

Key Dates

Nov 13 City Council Work Session-KFCG

Tweets by @fortcollinsgov

City of Fort Collins @fortcollinsgov
REMINDER: The City and @LarimerCounty are spraying for mosquitos across parts of south Fort Collins TONIGHT after recent testing showed a

**“Hello, this is a quote from
our pals in Fort Collins.”
- Your Placeholder**





Welcome to Guiding Golden, a new engagement platform designed to give you an opportunity to tell us what you think. City of Golden residents are our most important asset and having conversations with you is important. Guiding Golden lets you take the compass and help City Council and staff set the course for important projects taking place within the City. Ready? Let's get moving!

[Sign up to have your say!](#)

Tell us what you love...and what

Take Our Quick Poll/Quiz

Singletrack Sidewalks Proposed Trail Segments

Home » [Singletrack Sidewalks \(STS\)](#)

Singletrack Sidewalks (STS)



The Golden Giddyup, a local non-profit focused on trail stewardship in the Golden area, has proposed a new project for riders of all ages in the Golden community. This project would build single-track sidewalks - natural surface trails - next to existing paved bike paths to provide a place for young and beginner riders to experience mountain biking, although the trails would not be exclusively limited to beginner riders.



The proposed Singletrack Sidewalks pilot project (STS) would stretch from Apex Park to 6th Avenue along the bike path on city property. This pilot would be constructed by the Golden Giddyup Trail Team in partnership with neighborhood organizations and the City of Golden Parks staff.

The City of Golden is interested in gathering input from the community for this endeavor PRIOR TO taking any action. Please read the Golden Giddyup's **updated full proposal** and the supporting information provided on these pages, including detailed descriptions and maps of each proposed trail segment, then tell us what you think!

In order to provide additional information requested by interested citizens, City staff has recently added links to 22 documents in the **Project Proposal & Supporting Documents** section of this page. These documents contain minutes of Board meetings and staff reports that show the history of this proposed project. We encourage everyone to attend the public meeting scheduled for August 28, 2018, 6 p.m. at Shelton Elementary and/or to provide comments here, on the Guiding Golden webpage.

- SIDEWALK SEGMENTS**
- STS SURVEY
- TELL US WHAT YOU ...
- Q & A

Trail Segment 1: Connecting Heritage Rd, 4th Avenue and Zeta Street

3 months ago



The first segment of the proposed pilot project was encouraged by Mayor Marjorie Sloan, offering a connection to the communities and neighborhoods east of Heritage Rd and over to Zeta St. This area has several social trails already existing, and an old road bed cutting through the lower lying areas. The alignment provides an access point at 4th and Heritage, adjacent to the pedestrian bridge over Heritage, as well as access points at the roundabout at Kimball and Heritage. As the trail heads east towards Zeta St, we have chosen to keep the alignment as high on the

Stay Involved

Join us for the public meeting:

August 28, 6 to 8 p.m.
Shelton Elementary School
420 Crawford St., Golden

Updated STS Proposal

Based on citizen feedback, Golden Giddyup has provided an **Updated STS Proposal**, which was added to this site on August 15, 2018. The addition of the **Updated STS Proposal clarifies the scope of the current proposed pilot project and identifies that only the six sections of trail shown on the Guiding Golden website are being considered in this process.** This additional document supersedes the original "Singletrack Sidewalks Pilot Project Proposal by Golden Giddyup" contained in the Project Proposal and Supporting Documents section of the website, and identifiable moving forward with the descriptor "old".

Project Proposal & Supporting Documents

- Updated Singletrack Sidewalks Pilot Project Proposal by Golden Giddyup (3.09 MB) (pdf)
- Singletrack Sidewalks Pilot Project Proposal by Golden Giddyup (old) (5.89 MB) (pdf)
- Minutes 10-18-11 (45.9 KB) (pdf)
- Minutes 12-6-11 (47.8 KB) (pdf)

[more..](#)

After reviewing the Singletrack Sidewalk proposal, we want to hear your thoughts.

You need to be signed in to comment in this Guest Book. Click here to [Sign In](#) or [Register](#) to get involved

I live in Eagle Ridge and feel the Kinney Run trail is perfect just the way it is. While I'm a mountain biker I don't believe we don't need to turn our neighborhood into a playground. Let's preserve the beauty of what we have.

dbm, about 8 hours ago

I attended the public meeting Tues 8/28 and I'd like to make a couple of comments addressing the presentation by the Friends of Kinney Run. I'm not trying to change anyone's mind, but this comments is primarily aimed at the PRAM group since it was clear that they are reviewing these comments and taking them into consideration.

In general I'm for the STS provided they are constructed in a careful manner to address as many of the concerns as possible. However, as I was listening to the concerns voiced by the Friends of Kinney Run (FKR) such as the negative impact on noise, wildlife, traffic, and proximity to their property, I couldn't help but think that all of these concerns could equally well be leveled against the paved Kinney Run trail in the first place. Certainly the paved Kinney Run trail increased traffic near people's houses, had an impact on noise and wildlife, not to mention the environmental impact of the heavy equipment required to build the paved path in the first place. However, the FKR presentation somehow seeks to bring up these concerns against the STS but not the Kinney Run trail. I find this to be incredibly ironic.

I feel that the FKR are actually more against mountain

I live in the Heritage Dells Neighborhood and use the mixed use trails both riding and walking from the neighborhood to Golden. I read through the staff report dated October 11, 2017. There are many concerns stated in the report that I share that do not need repeating. I don't believe creating a dirt single track next to the existing multi-track system is a good idea. I also believe that there is little trust in the process within the neighborhood. I am a cyclist. I was in the industry when mountain bikes were starting to grow within the market across the country. My boys grew up riding trails. The trails were rolling and fit the level of their age and ability; however, they were not next to any type of mixed trails system. I would propose that alternate areas be explored to develop trails systems for less experienced/younger riders. It would be easy to ride the current mixed use trail to a system that could perhaps be developed, for example, in the old Magic Mountain/Heritage Park Land. Adults could be on Apex while the younger riders are riding trails developed on the acreage at the old park site. (By the way, I've seen some excellent young riders on Apex with their parents) A system of trails could be developed that would help young riders develop the skills to ride more difficult trails, i.e. Apex, Three Sisters,... on to Moab. It would an excellent area for families and others to bring their bikes to the park from all over the Denver West Metro Area. Bottom line, an alternative to the current plan should be developed. Dirt trails next to the mixed use trails would not be easy trails for some riders. As it is now, it's easy downhill, not so much back up. Let's see some alternative plans.

gsg, about 17 hours ago

Project Proposal & Supporting Documents

 Updated Singletrack Sidewalks Pilot Project Proposal by Golden Giddyup (3.09 MB) (pdf)

 Singletrack Sidewalks Pilot Project Proposal by Golden Giddyup (old) (5.89 MB) (pdf)

 Golden Giddyup Presentation (22.6 MB) (pdf)

 Singletrack Sidewalks Public Comment (69 KB) (pdf)

[more..](#)

Resource Links

 [Learn more about the Golden Giddyup](#)

Full Proposed Project Map



[more..](#)

[Trail Comment Map](#)



“Hello, this is a quote from our pals in Golden .”
- Your friendly placeholder

ONLY



We asked, you shared! Lakewood's Community Resources Department completed its arts, parks and recreation master plan in 2017.

Thousands of residents contributed to the plan's development by giving us honest and thoughtful feedback. The six goals and 42 actions below are included in the master plan which was adopted by Lakewood's City Council on October 23, 2017

Thank you for your contribution!

Subscribe

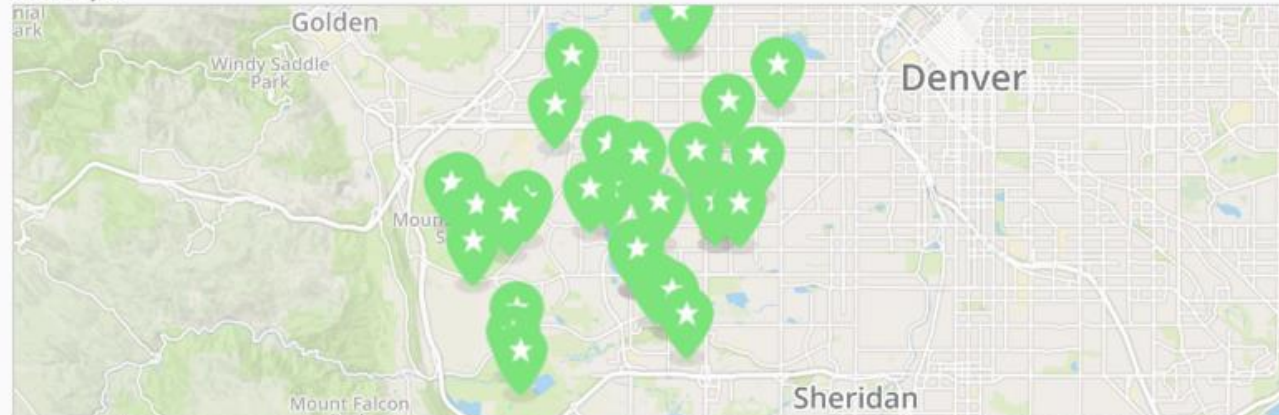
Life Cycle

- Open**
This consultation is Open for contributions.
- Under Review**
Contributions to this consultation are closed for evaluation and review. The Project team will report back on key outcomes.
- Take the Survey!**
The resident survey is now closed and we are crunching the numbers! Thank you to all who participated in the survey.
- Final report**
The final outcomes of the consultation are documented here. This may include a summary of all contributions collected as well as recommendations for future action.
- Resident Input**
Based on [survey results](#), we will start to dig into specific ideas with Lakewood residents. Check back often [May through September](#) and

GOALS AND A... WHERE I LIVE... SURVEY RESU... SHARE YOUR I... TELL YOUR ST...

Where do you live? Where do you play?

about 1 year



How do you Imagine Lakewood?

29

IDEAS

We want to know what ideas you have for improving arts, parks and recreation in Lakewood. On your travels, what have you seen in other communities that you think would work in Lakewood? Leave a comment here so that your neighbors can vote and show support for your idea.



Search for ideas

SORT: TIME VOTES RANDOM

CLOSED: This brainstormer has concluded.

A YEAR AGO SHARE

Prescription park/trail program working with local health care providers

<http://www.parkrx.org/>

Alan
0 Votes



A YEAR AGO SHARE

If adding/updating playgrounds, including some natural elements like a wooden house kind of thing, stumps to climb, branches to balance on.

Anna
5 Votes



A YEAR AGO SHARE

Work Study program (partnership with JeffoCo School District) employing low income students with community service jobs related to studies

<https://studentaid.ed.gov/sa/types/work-study>

Alan
0 Votes



A YEAR AGO SHARE

I've seen swinging benches in parks around the country and metro area. I would love to see swinging benches in parks that have great views.

A YEAR AGO SHARE

Dog waste stations in neighborhood green belts

It's nice to take a quick walk along the gullie/green belt areas in our Green Mountain neighborhoods. However, these areas are becoming more polluted with dog waste. Dog waste stations in

A YEAR AGO SHARE

Red "Buddy Benches" where people who need a smile or friendly face to talk to can sit.

A YEAR AGO SHARE

Reduce street light pollution (and save tax \$\$!!)

Street lights around Lakewood are excessive and do not follow best practices for minimizing stray light. Should we pay for illuminating open spaces and homeowner's yards/interiors all night at a cost to

Bark N Splash

by jgowen, over 1 year ago



We spend a lot of time at the Lakewood Rec Centers with our two kids, whether it's for T-ball, soccer, basketball, swimming lessons, gymnastics, birthday parties, or just spending the morning in the pool with Grandma. But our favorite times there are the Bark N Splash events. Our dog can't get enough!

Sign up to have your say!

Who's listening

Allison Scheck

Public Engagement and Operations Manager



Email allsch@lakewood.org

Rock Climbing at the Link Recreation Center

by Nicole Esquibel, over 1 year ago



My son loves the rock climbing program offered at the Link Rec Center. We as a family really enjoy going there and spending time while having lots of fun and entertainment!

Important Links

- [Imagine Lakewood! Master Plan](#)
- [Imagine Lakewood! Survey Results - Appendix A](#)
- [Imagine Lakewood! Master Plan Appendices B-F](#)
- [2008 Master Plan \(PDF\)](#)
- [Lakewood 2015 CASOA Report](#)
- [Projects](#)

Family time at Addenbrooke Park

over 1 year ago



We love to walk around Addenbrooke Park! The views are lovely and we love hanging out near the playground. The sculpture, water and picnic shelters are so beautiful. My little one loves all the playgrounds in Lakewood, but this is a photo of her in the swings at Addenbrooke.

Outdoor time with my Duni



”It means a lot when [residents] get to have input and see that your voice is being heard. What you have here really reflects what I hear in the community,”
- Dana Gutwein,
Lakewood City Council,
in response to the data collected during the Imagine Lakewood! Master Planning Process



SCARBOROUGH

COMPREHENSIVE
PLAN 2018



PUBLIC DRAFT PRESENTATIONS

THURSDAY, AUGUST 16 @ 7:30AM AND 6:30PM
AT TOWN HALL

Scarborough Engaged!

Welcome to ScarboroughEngaged.org, the Town's new website devoted to engaging our community in conversation about the Town's future. Here you will find information on the Comprehensive Plan Update process, and you will be able to provide your input during various phases of the project. We look forward to engaging with you in a meaningful conversation about the future of Scarborough! Visit the PUBLIC DRAFT page for information on the upcoming Presentations and Open House!



REGISTER HERE
To RECEIVE PROJECT UPDATES

Document Library
Complete Public Draft
File

Public Draft Open House



own thoughts about the various topics listed below under **WHAT WE'VE HEARD AT PLANAPALOOZA**.

SEPTEMBER 25-28, 2017

Planapalooza™ is a public design and input process during which the community and the town's planning team work jointly to draft a new comprehensive plan for Scarborough. The comprehensive plan will guide future decisions for conservation and growth in Scarborough. During the Planapalooza™, conversations will occur surrounding land use, transportation, natural resources, parks and open spaces, bikeways, trails, public facilities and services, economic development, as well as community growth, development, design, housing and identity.

WHAT WE'VE HEARD AT PLANAPALOOZA!

MAP EXERCISE

Discussions: All (6) Open (6)

Built Environment

9 months ago

Neighborhoods

- What is great about neighborhood is that you can find everything – from 5 acres lots to more dense areas – then beaches and marshes – it's a mix
- We need to preserve old farm houses
- We should create school paths from neighborhoods around them
- We don't know what is historic in Town because there is no cluster. We should prepare an inventory
- We need better connectivity throughout town
- More housing types/choices
- Get a better mix of housing types – can help alleviate affordability issues
- Let's pay attention to Energy...

[Continue reading](#)

[Go to discussion](#)

[Quick Reply](#)

Planapalooza in Action




Planapalooza Photos



[more..](#)

Facebook



SEPTEMBER 25-28, 2017

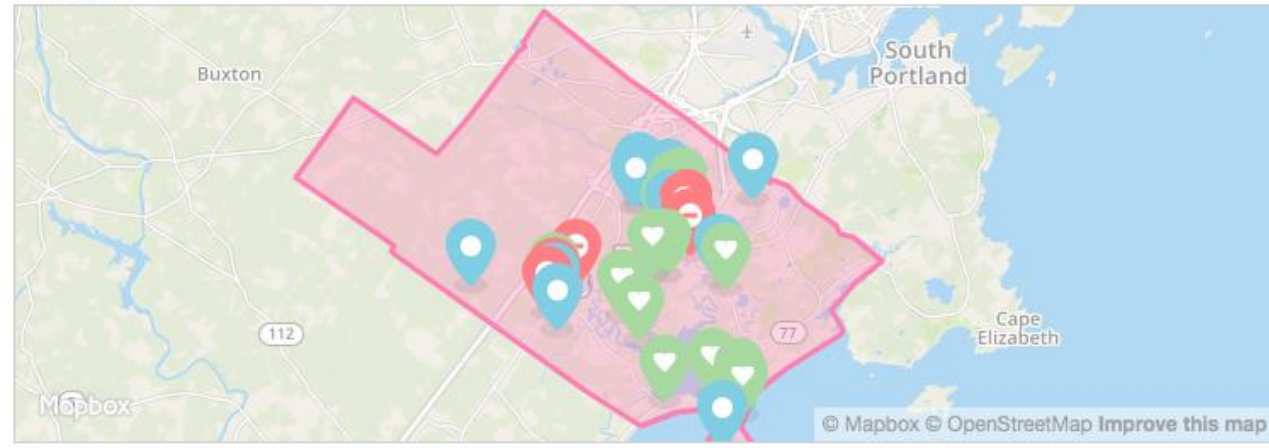
Planapalooza™ is a public design and input process during which the community and the town's planning team work jointly to draft a new comprehensive plan for Scarborough. The comprehensive plan will guide future decisions for conservation and growth in Scarborough. During the Planapalooza™, conversations will occur surrounding land use, transportation, natural resources, parks and open spaces, bikeways, trails, public facilities and services, economic development, as well as community growth, development, design, housing and identity.

WHAT WE'VE HEARD AT PLANAPALOOZA! **MAP EXERCISE**

Map Exercise



11 months



INSTRUCTIONS

Zoom in to find a location you are looking for using the + sign at the bottom right corner of the map. Click, hold and drag the market of your choice and place it on the map to identify the following:

Green = places you love the most

Planapalooza in Action



Planapalooza Photos



Facebook



“When it comes to engaging a diverse set of audiences, technology plays a factor, as different demographic groups wants to receive information differently...we wanted to make sure we had the most inclusive approach possible.”

**- Janelle Moffett
Director of Research and
Analysis, Downtown Austin
Alliance**



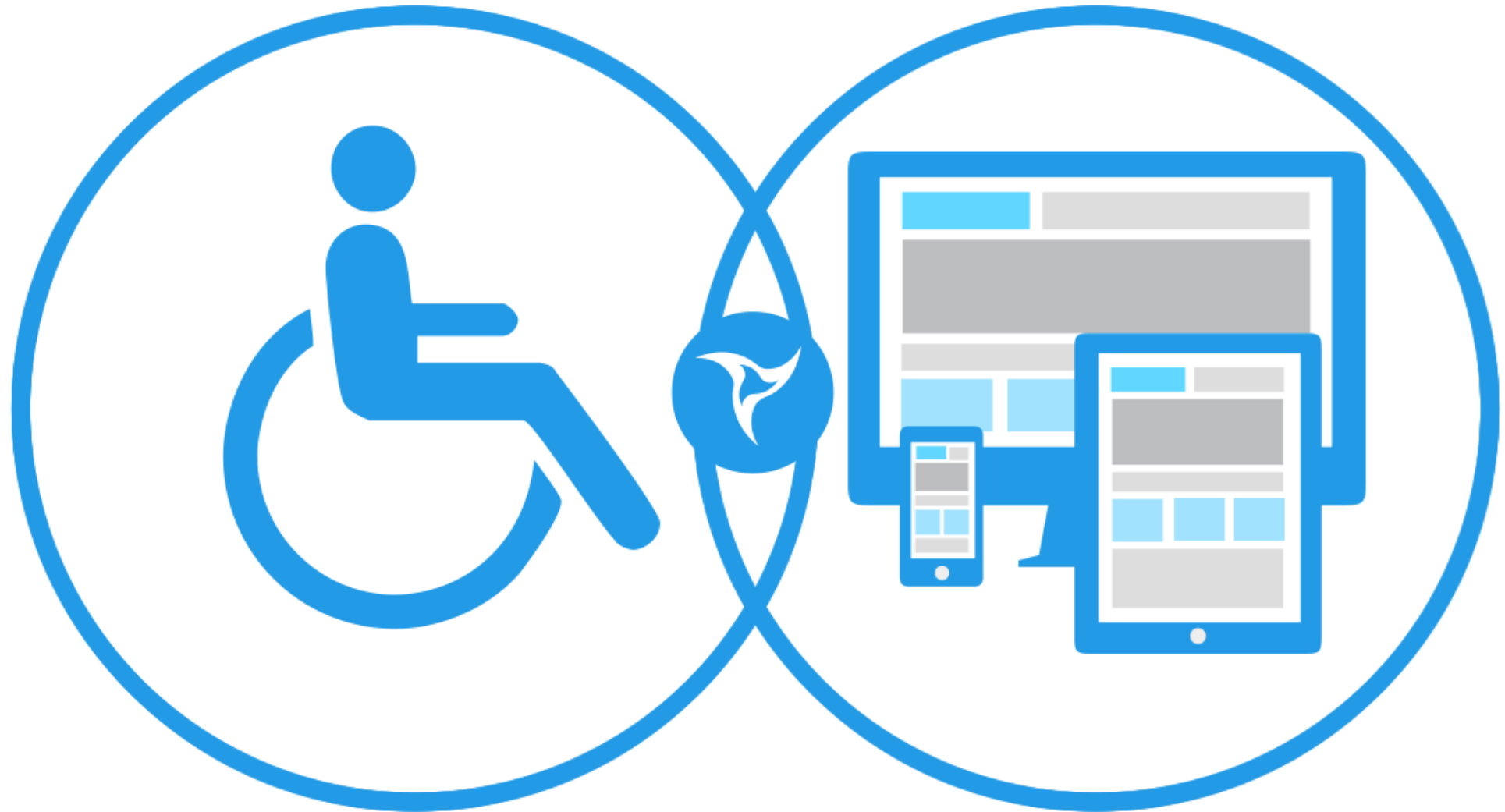


Holy Grail



Important questions to ask of an engagement platform


Is it WCAG compliant?



Is it mobile compatible?



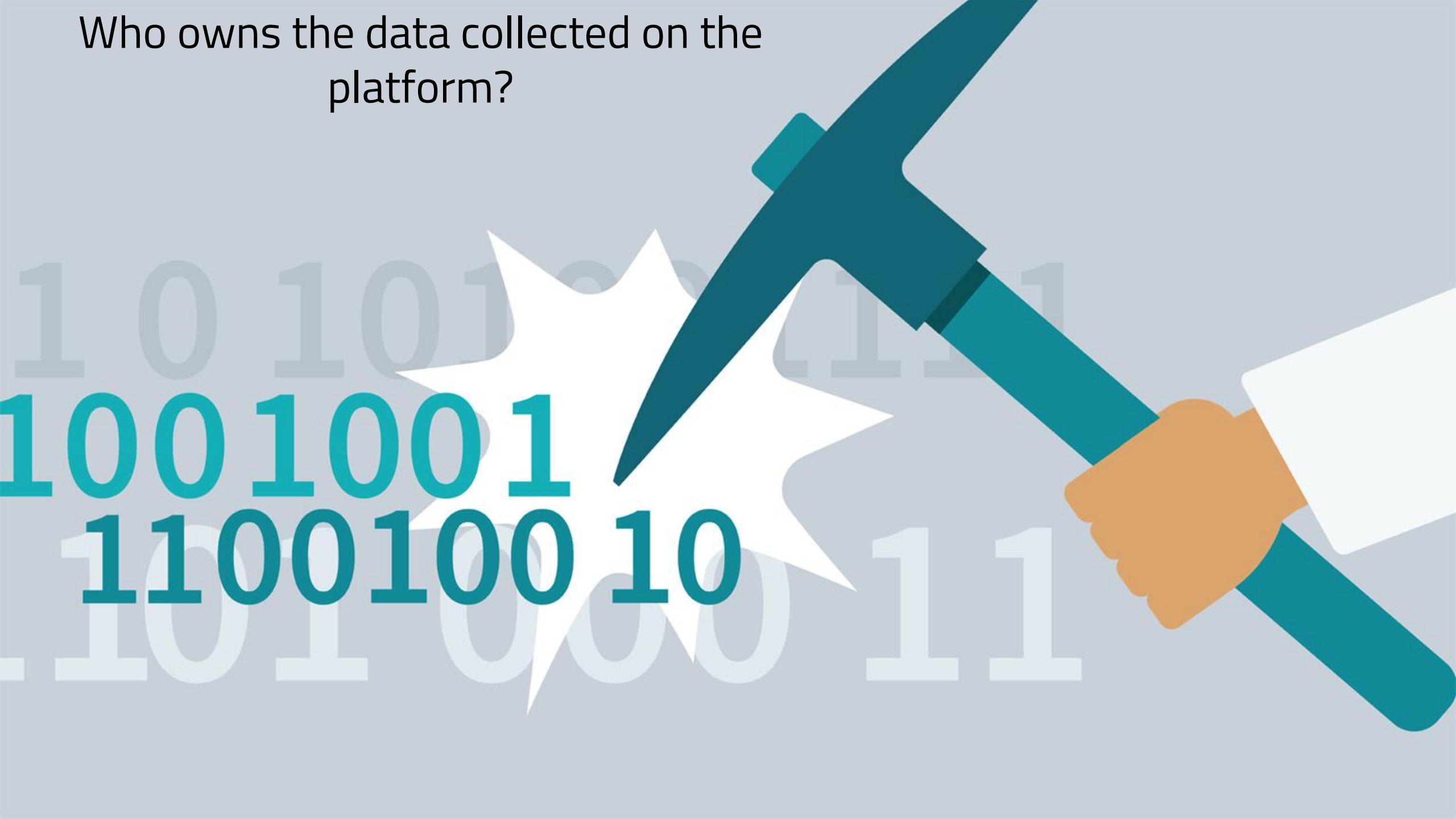
Is it moderated by humans?



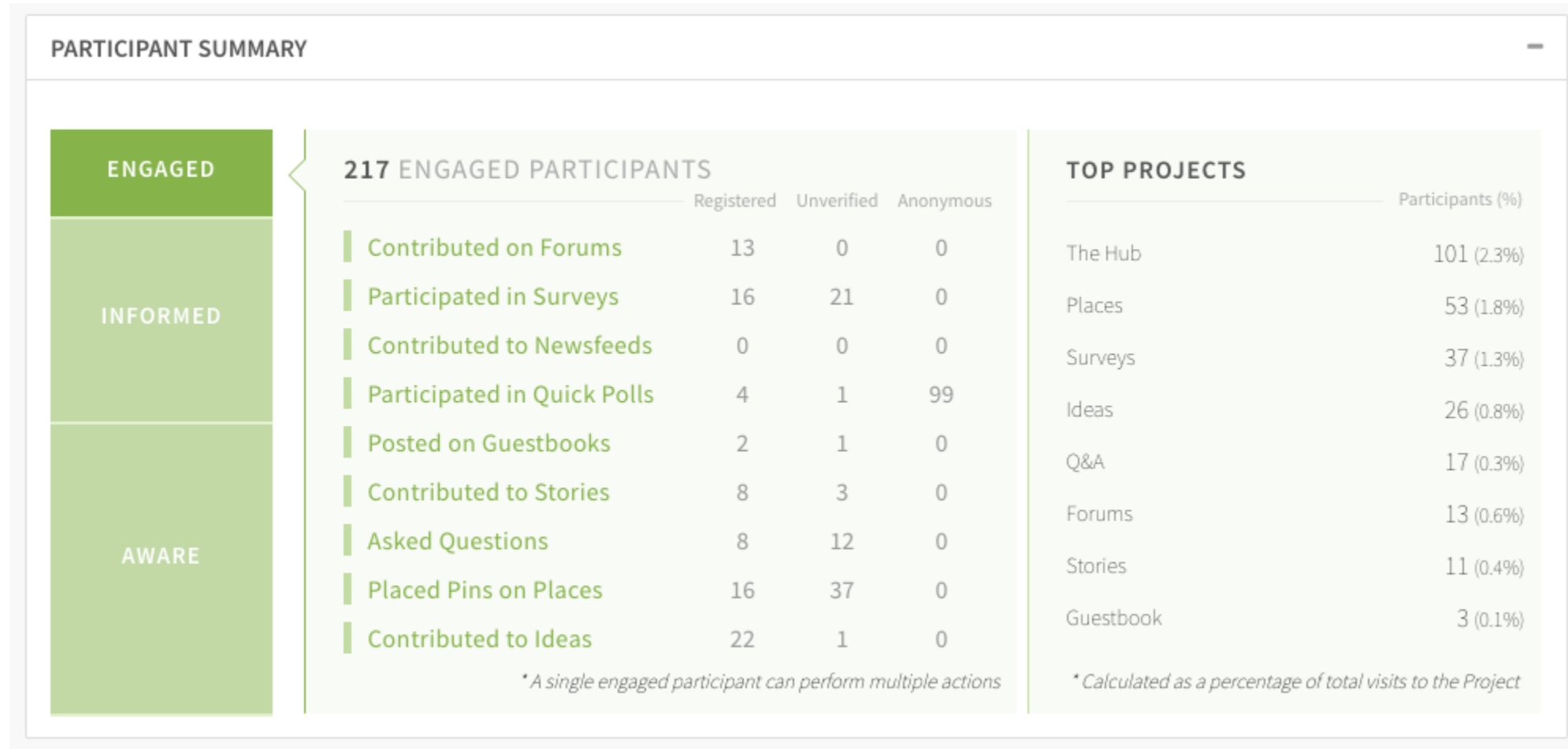
Can it support multiple languages?



Who owns the data collected on the platform?



Does it have platform-wide reporting in a dashboard?



Does it comply with public records laws?

The screenshot shows a web application interface with a sidebar on the left and a main content area. The sidebar has a green header 'INSIGHTS' and a list of menu items: 'SUMMARY', 'COMMENT ANALYSIS NEW', 'TOOLS', 'Forum Topics', 'Surveys', 'News Feed', 'Quick Polls', 'Guestbook', 'Stories', 'Q&A', 'Places', and 'Ideas'. The main content area has a header 'SUMMARY' and a 'Learn about Reporting' button. Below the header, there are filters for 'Projects' (13), 'All Time', and an 'Update' button. A 'Download Report' button is also present. The main content area contains a search bar and a list of items under the heading 'ALL HUBS'. The list is organized into three columns. The first column has 'PUBLISHED' checked and 'DRAFT' unchecked. The second and third columns have 'ALL PROJECTS', 'PAGES', and 'HOMEPAGE' unchecked. The items in the 'PUBLISHED' section are: Analysis and Reporting, Forums, Places, Stories, VHB, Bedford Master Plan, Guestbook, Q&A, Surveys, Branding & Design Options, Ideas, Roundtable Roundup, and The Hub. The items in the 'DRAFT' section are: AHO Test, Better Suburbs, Cardinia, and several other items with partially visible text.

INSIGHTS

SUMMARY

Learn about Reporting

SUMMARY 13 All Time Update Download Report

Search for a project name

ALL HUBS

No hubs found

ALL PROJECTS PAGES HOMEPAGE

PUBLISHED

- Analysis and Reporting
- Forums
- Places
- Stories
- VHB
- Bedford Master Plan
- Guestbook
- Q&A
- Surveys
- Branding & Design Options
- Ideas
- Roundtable Roundup
- The Hub

DRAFT

- AHO Test
- Better Suburbs
- Cardinia
- AMEB- Speech & Drama Committee
- Business Lab
- CGV test
- Armadale Place Making
- Business Lab-(copy)
- COTASA
- FHO Refresher Training

Does it help you engage an accurate cross-section of the community?

Optional Questions

These questions are voluntary. As we launch this new platform, it will be helpful to gain an understanding about who is – and who is not – participating in online opportunities. The city's goal is to provide a variety of means for people to engage and share feedback – and to be inclusive, which means being as representative of our community as possible. This data will help us evaluate whether we are meeting that goal.

Do you rent or own your home?

- Rent
- Own
- Other
- Prefer not to say

Which race or ethnicity do you most identify with?

Choose an option



How would you describe your annual household income?

Choose an option



Register

Does it integrate with social media?

Show Header


Facebook Page URL

Page plugin
Embed and promote your Facebook page.

Comments Button
Enables users to comment on your project using their Facebook account.

Follow
Enables users to follow your Facebook page.

Show Faces



[Cancel](#) [Save](#)

Content

[Cancel](#) [Save](#)

Let's talk about Social Media...





According to Government Social Media, posts from local governments are being flagged as political--
regardless of what is in the message.

How to make social media your friend

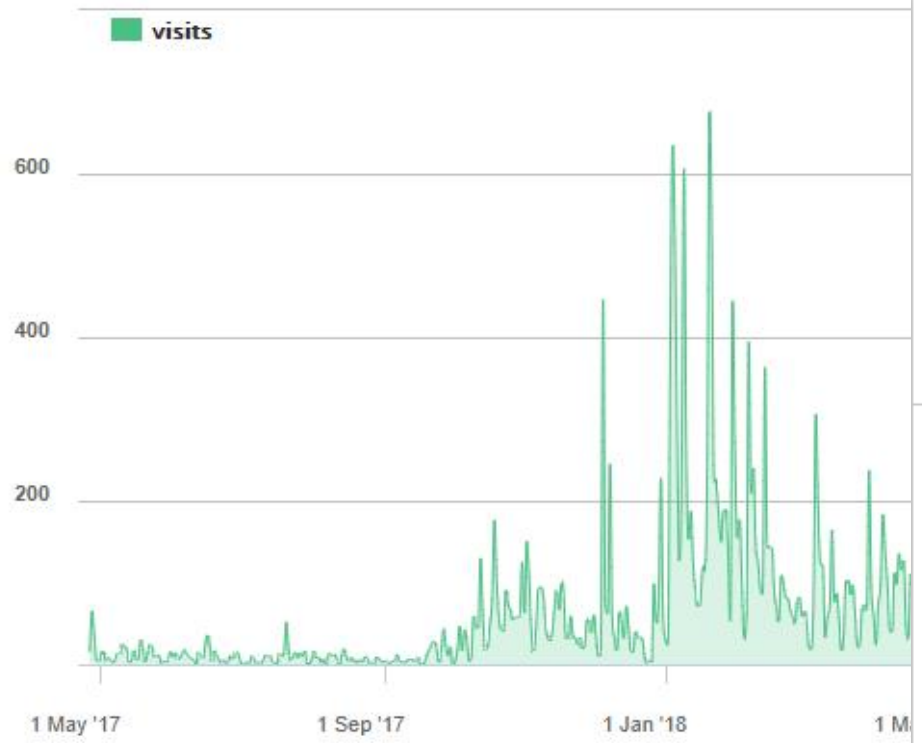


- Use social media as your megaphone--not your engagement platform
- Measure everything
- Ad buys are still cost-effective and suitable for a limited budget

Dashboard

[Learn about Reporting](#)

Live Activity



34,280
SITE VISITS
(All Time)

3,044
SITE REGISTRATIONS
(All Time)

Download Report

SUMMARY REPORT

Contains overview statistics of the selected projects

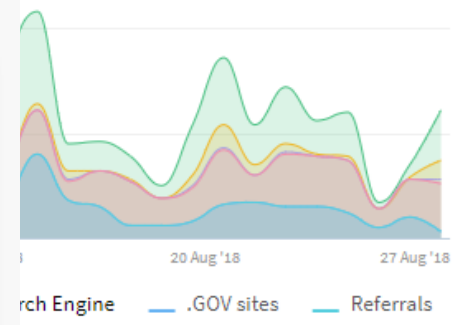
PDF EXCEL

DETAILED REPORT

Contains In-depth details of up to 5 projects, including individual contributions.

PDF EXCEL SURVEYS CODIFIED SURVEYS

*unselect homepage to download detailed reports



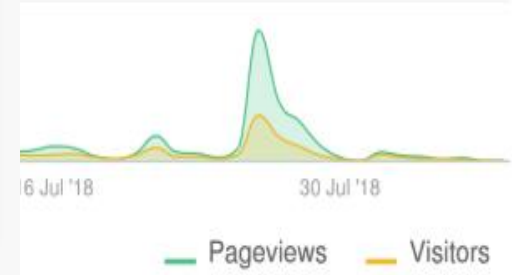
TRAFFIC CHANNEL	AWARE VISITS	INFORMED VISITS(%)	ENGAGED VISITS(%)
DIRECT	857	428 (49.9%)	185 (21.6%)
SOCIAL	117	42 (35.9%)	3 (2.6%)
EMAIL	19	11 (57.9%)	6 (31.6%)
SEARCH ENGINE	558	234 (41.9%)	16 (2.9%)
.GOV SITES	0	0 (0%)	0 (0%)
REFERRALS	425	168 (39.5%)	42 (9.9%)

Summary

Highlights

TOTAL VISITS: **747**
MAX VISITORS PER DAY: **251**
NEW REGISTRATIONS: **0**

ENGAGED VISITORS: **270**
INFORMED VISITORS: **430**
AWARE VISITORS: **652**



PEOPLE

Participants

[Learn more](#)

ADMINISTRATORS

PARTICIPANTS

Filter by:

Hubs



Project activity



Project tag



Participant tag



Suburb



Signup Form



Status



Other



Groups



FILTERS APPLIED:

[Update Group](#)

Create new group:

[New Group](#)

Bulk Tag Participants:

[Add Tags](#)

Showing 1 - 25 of 141

[Upload](#)  [Invite](#) 

<input type="checkbox"/>	Screen name	Email	Joined	Last seen	Actions
<input type="checkbox"/>	Canada	antheab@sustainet.com	06-Aug-2014		View Edit Block
<input type="checkbox"/>	amac	anastasia.macintyre@hcc.govt.nz	29-Sep-2014		View Edit Block
<input type="checkbox"/>	micajobe	micajobe@me.com	21-Oct-2014		View Edit Block



“Never doubt that a small group of thoughtful, committed, citizens can change the world. Indeed, it is the only thing that ever has.”

Margaret Mead

Goalcast





”We recognize that the majority of the community is unable to attend public meetings. We’re bringing the meeting to them with the help of Bang the Table. - Kent Wyatt, City of Tigard